

CITY OF LIGHTHOUSE POINT HYDROGRAPHIC SURVEY OF WATERWAYS AND CANALS APRIL - MAY, 2012

LEGEND	
△	SURVEY CONTROL MONUMENT
●	APPROXIMATE LOCATION OF TIDE STAFF

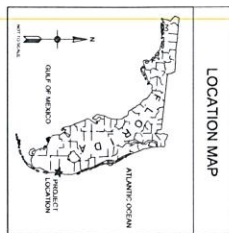
ABBREVIATIONS	
AGL	AS ABOVE
FLD	FLORIDA DEPARTMENT OF TRANSPORTATION
NSD	NON-SUB AND CAP
NAD	NORTH AMERICAN DATUM
NAD83	NORTH AMERICAN DATUM 1983
MSL	MEAN SEA LEVEL

SHEET INDEX	
SHEET PAGE	DESCRIPTION
31	COVER
32-39	PLAN SHEETS

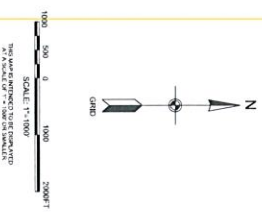

VOLUMETRIC DATA	
ORIGINAL NAME	ESTIMATED VOLUME OF AS-WORN CONCRETE
SECTION 1	48
SECTION 2	48
SECTION 3	48
SECTION 4	48
SECTION 5	48
SECTION 6	48
SECTION 7	48
SECTION 8	48
SECTION 9	48
SECTION 10	48
SECTION 11	48
SECTION 12	48
SECTION 13	48
SECTION 14	48
SECTION 15	48
SECTION 16	48
SECTION 17	48
SECTION 18	48
SECTION 19	48
SECTION 20	48
SECTION 21	48
SECTION 22	48
SECTION 23	48
SECTION 24	48
SECTION 25	48
SECTION 26	48
SECTION 27	48
SECTION 28	48
SECTION 29	48
SECTION 30	48

TIDE STAFF LOCATION	
#	STATE PLANE COORDINATE (NORTH)
1	717427.00
2	717427.00
3	717427.00
4	717427.00
5	717427.00
6	717427.00
7	717427.00
8	717427.00
9	717427.00
10	717427.00
11	717427.00
12	717427.00
13	717427.00
14	717427.00
15	717427.00
16	717427.00
17	717427.00
18	717427.00
19	717427.00
20	717427.00
21	717427.00
22	717427.00
23	717427.00
24	717427.00
25	717427.00
26	717427.00
27	717427.00
28	717427.00
29	717427.00
30	717427.00

SURVEY CONTROL	
STATION	DESCRIPTION
1	PROJ. MONUMENT IN WALKWAY NEAR CORNER OF FRONT AND CENTER ST. AT LIGHTHOUSE POINT
2	PROJ. MONUMENT IN WALKWAY NEAR CORNER OF FRONT AND CENTER ST. AT LIGHTHOUSE POINT
3	PROJ. MONUMENT IN WALKWAY NEAR CORNER OF FRONT AND CENTER ST. AT LIGHTHOUSE POINT
4	PROJ. MONUMENT IN WALKWAY NEAR CORNER OF FRONT AND CENTER ST. AT LIGHTHOUSE POINT
5	PROJ. MONUMENT IN WALKWAY NEAR CORNER OF FRONT AND CENTER ST. AT LIGHTHOUSE POINT
6	PROJ. MONUMENT IN WALKWAY NEAR CORNER OF FRONT AND CENTER ST. AT LIGHTHOUSE POINT
7	PROJ. MONUMENT IN WALKWAY NEAR CORNER OF FRONT AND CENTER ST. AT LIGHTHOUSE POINT
8	PROJ. MONUMENT IN WALKWAY NEAR CORNER OF FRONT AND CENTER ST. AT LIGHTHOUSE POINT
9	PROJ. MONUMENT IN WALKWAY NEAR CORNER OF FRONT AND CENTER ST. AT LIGHTHOUSE POINT
10	PROJ. MONUMENT IN WALKWAY NEAR CORNER OF FRONT AND CENTER ST. AT LIGHTHOUSE POINT
11	PROJ. MONUMENT IN WALKWAY NEAR CORNER OF FRONT AND CENTER ST. AT LIGHTHOUSE POINT
12	PROJ. MONUMENT IN WALKWAY NEAR CORNER OF FRONT AND CENTER ST. AT LIGHTHOUSE POINT
13	PROJ. MONUMENT IN WALKWAY NEAR CORNER OF FRONT AND CENTER ST. AT LIGHTHOUSE POINT
14	PROJ. MONUMENT IN WALKWAY NEAR CORNER OF FRONT AND CENTER ST. AT LIGHTHOUSE POINT
15	PROJ. MONUMENT IN WALKWAY NEAR CORNER OF FRONT AND CENTER ST. AT LIGHTHOUSE POINT
16	PROJ. MONUMENT IN WALKWAY NEAR CORNER OF FRONT AND CENTER ST. AT LIGHTHOUSE POINT
17	PROJ. MONUMENT IN WALKWAY NEAR CORNER OF FRONT AND CENTER ST. AT LIGHTHOUSE POINT
18	PROJ. MONUMENT IN WALKWAY NEAR CORNER OF FRONT AND CENTER ST. AT LIGHTHOUSE POINT
19	PROJ. MONUMENT IN WALKWAY NEAR CORNER OF FRONT AND CENTER ST. AT LIGHTHOUSE POINT
20	PROJ. MONUMENT IN WALKWAY NEAR CORNER OF FRONT AND CENTER ST. AT LIGHTHOUSE POINT
21	PROJ. MONUMENT IN WALKWAY NEAR CORNER OF FRONT AND CENTER ST. AT LIGHTHOUSE POINT
22	PROJ. MONUMENT IN WALKWAY NEAR CORNER OF FRONT AND CENTER ST. AT LIGHTHOUSE POINT
23	PROJ. MONUMENT IN WALKWAY NEAR CORNER OF FRONT AND CENTER ST. AT LIGHTHOUSE POINT
24	PROJ. MONUMENT IN WALKWAY NEAR CORNER OF FRONT AND CENTER ST. AT LIGHTHOUSE POINT
25	PROJ. MONUMENT IN WALKWAY NEAR CORNER OF FRONT AND CENTER ST. AT LIGHTHOUSE POINT
26	PROJ. MONUMENT IN WALKWAY NEAR CORNER OF FRONT AND CENTER ST. AT LIGHTHOUSE POINT
27	PROJ. MONUMENT IN WALKWAY NEAR CORNER OF FRONT AND CENTER ST. AT LIGHTHOUSE POINT
28	PROJ. MONUMENT IN WALKWAY NEAR CORNER OF FRONT AND CENTER ST. AT LIGHTHOUSE POINT
29	PROJ. MONUMENT IN WALKWAY NEAR CORNER OF FRONT AND CENTER ST. AT LIGHTHOUSE POINT
30	PROJ. MONUMENT IN WALKWAY NEAR CORNER OF FRONT AND CENTER ST. AT LIGHTHOUSE POINT



1. THIS HYDROGRAPHIC SURVEY WAS PERFORMED ON APRIL 15-16, 16-17, 18-19, 20-21, 22-23, 24-25, 26-27, 28-29, 30-31, 2012.
2. THE SURVEY WAS PERFORMED FOR THE CITY OF LIGHTHOUSE POINT, DEPARTMENT OF PUBLIC WORKS.
3. THE SURVEY WAS PERFORMED FOR THE CITY OF LIGHTHOUSE POINT, DEPARTMENT OF PUBLIC WORKS.
4. THE SURVEY WAS PERFORMED FOR THE CITY OF LIGHTHOUSE POINT, DEPARTMENT OF PUBLIC WORKS.
5. ALL FIELD DATA COLLECTION ACTIVITIES MUST BE PERFORMED UNDER THE SUPERVISION OF A LICENSED SURVEYOR.
6. THE INFORMATION REPORTED HEREIN REPRESENTS THE RESULTS OF THE SURVEY ON THE DATE INDICATED AND CAN ONLY BE CONSIDERED AS REPRESENTING THE CURRENT CONDITIONS EXISTING AT THE TIME.
7. THE INFORMATION REPORTED HEREIN REPRESENTS THE RESULTS OF THE SURVEY ON THE DATE INDICATED AND CAN ONLY BE CONSIDERED AS REPRESENTING THE CURRENT CONDITIONS EXISTING AT THE TIME.
8. THE INFORMATION REPORTED HEREIN REPRESENTS THE RESULTS OF THE SURVEY ON THE DATE INDICATED AND CAN ONLY BE CONSIDERED AS REPRESENTING THE CURRENT CONDITIONS EXISTING AT THE TIME.
9. THE INFORMATION REPORTED HEREIN REPRESENTS THE RESULTS OF THE SURVEY ON THE DATE INDICATED AND CAN ONLY BE CONSIDERED AS REPRESENTING THE CURRENT CONDITIONS EXISTING AT THE TIME.
10. THE INFORMATION REPORTED HEREIN REPRESENTS THE RESULTS OF THE SURVEY ON THE DATE INDICATED AND CAN ONLY BE CONSIDERED AS REPRESENTING THE CURRENT CONDITIONS EXISTING AT THE TIME.
11. ALL RIGHTS SHOWN HEREIN ARE USED AS A REFERENCE ONLY AND DO NOT CONSTITUTE AN ASSIGNMENT OF ANY RIGHTS OR INTERESTS IN ANY REAL ESTATE.
12. ALL RIGHTS SHOWN HEREIN ARE USED AS A REFERENCE ONLY AND DO NOT CONSTITUTE AN ASSIGNMENT OF ANY RIGHTS OR INTERESTS IN ANY REAL ESTATE.
13. THIS SURVEY IS NOT VALID WITHOUT THE SIGNATURE AND THE ORIGINAL INKED SEAL OF A LICENSED SURVEYOR AND ADEQUATE.



SDI PN: 12-1895

SEA DIVERSIFIED

SEA DIVERSIFIED, INC.
Surveying and Engineering Applications

Tel: (561) 243-4920
Fax: (561) 243-4927

21 NW 2nd Street
Delray Beach, Florida 33444

CITY OF LIGHTHOUSE POINT

2206 NE 36th Street
Lighthouse Point, Florida 33054

CITY OF LIGHTHOUSE POINT

2206 NE 36th Street
Lighthouse Point, Florida 33054

**CITY OF LIGHTHOUSE POINT
HYDROGRAPHIC SURVEY OF
WATERWAYS AND CANALS**

LIGHTHOUSE POINT, BROWARD COUNTY, FLORIDA

COVER